




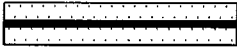


PLAN FOLIO
THE NORTH SOMERSET COUNCIL (SOUTH
BRISTOL LINK CLASSIFIED ROAD)
SIDE ROADS ORDER 2013

THE WIDTHS AND CONSTRUCTION DETAILS SHOWN ON
THESE PLANS ARE FOR ILLUSTRATIVE PURPOSES
ONLY.

SCALES

KEY PLAN 1:5000 @A1, 1:10000 @A3
SITE PLANS 1:1250 @A1, 1:2500 @A3

Key:

-  Route of New Classified Road
-  Highway to be Stopped Up
-  Highway to be Improved
-  New Highway
-  Private Access to be Stopped Up
-  Route of New Private Access

Given under the Common Seal of the Council
the *25th* day of *November* 2013.

THE COMMON SEAL of)
North Somerset District Council)
was hereunto affixed)
in the presence of)



15419

County Solicitor)

Drg. CTRAEB/730/HIG/163